





Detaljplan för Fagrabo väst,  
Vårgårda tätort och kommun

Fördjupningsdelar  
för Gestaltungsprogram:  
**Höjdsättning av bebyggelse**

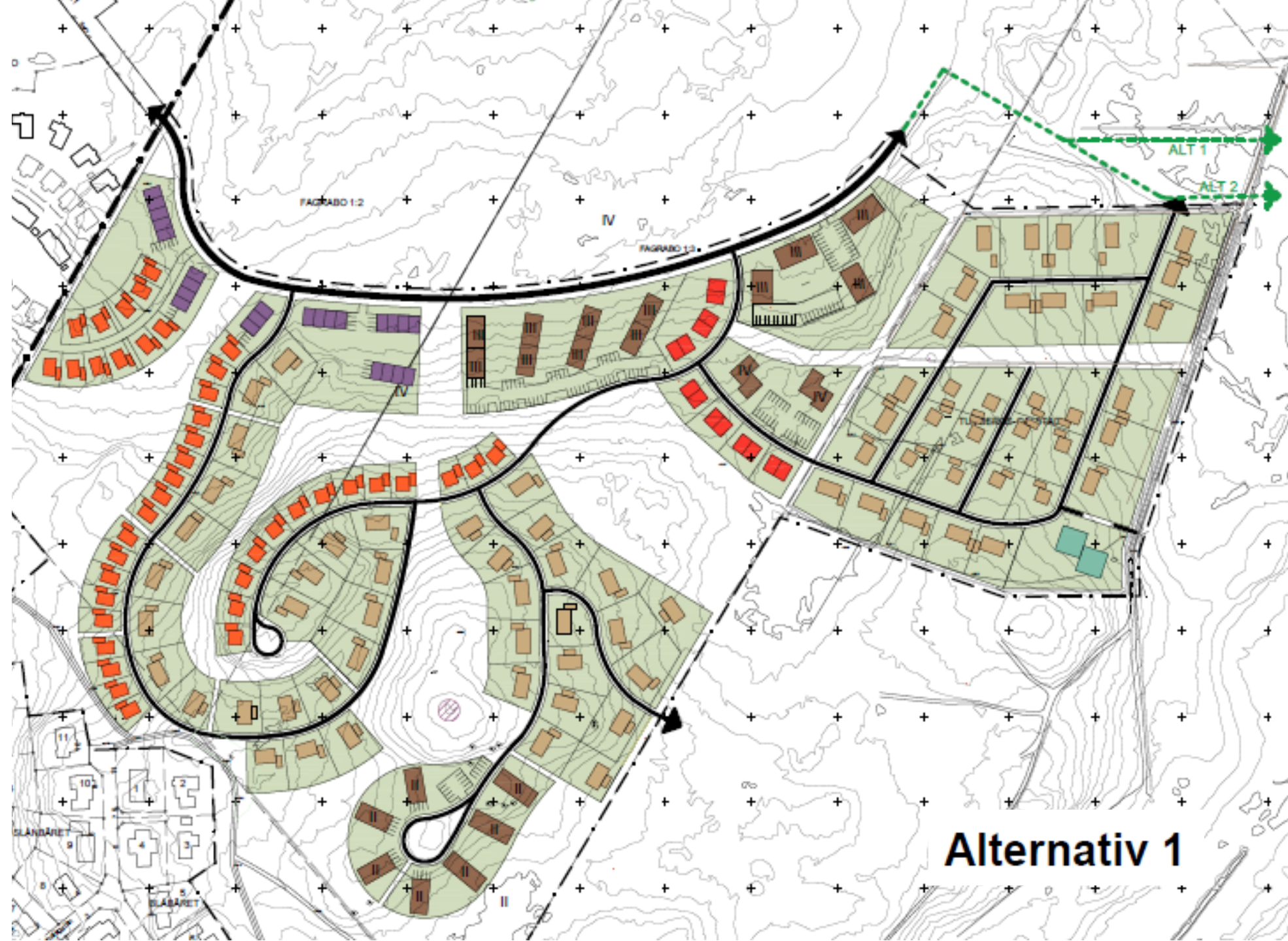
Illustrationer  
Ramboll 20221021

**RAMBOLL**

Hustyp (antal bostäder)

- Friliggande villor (75)
- Gruppbyggda småhus (42)
- Parhus (14)
- Radhus (24)
- Flerbostadshus (143)

Totalt antal bostäder: 298

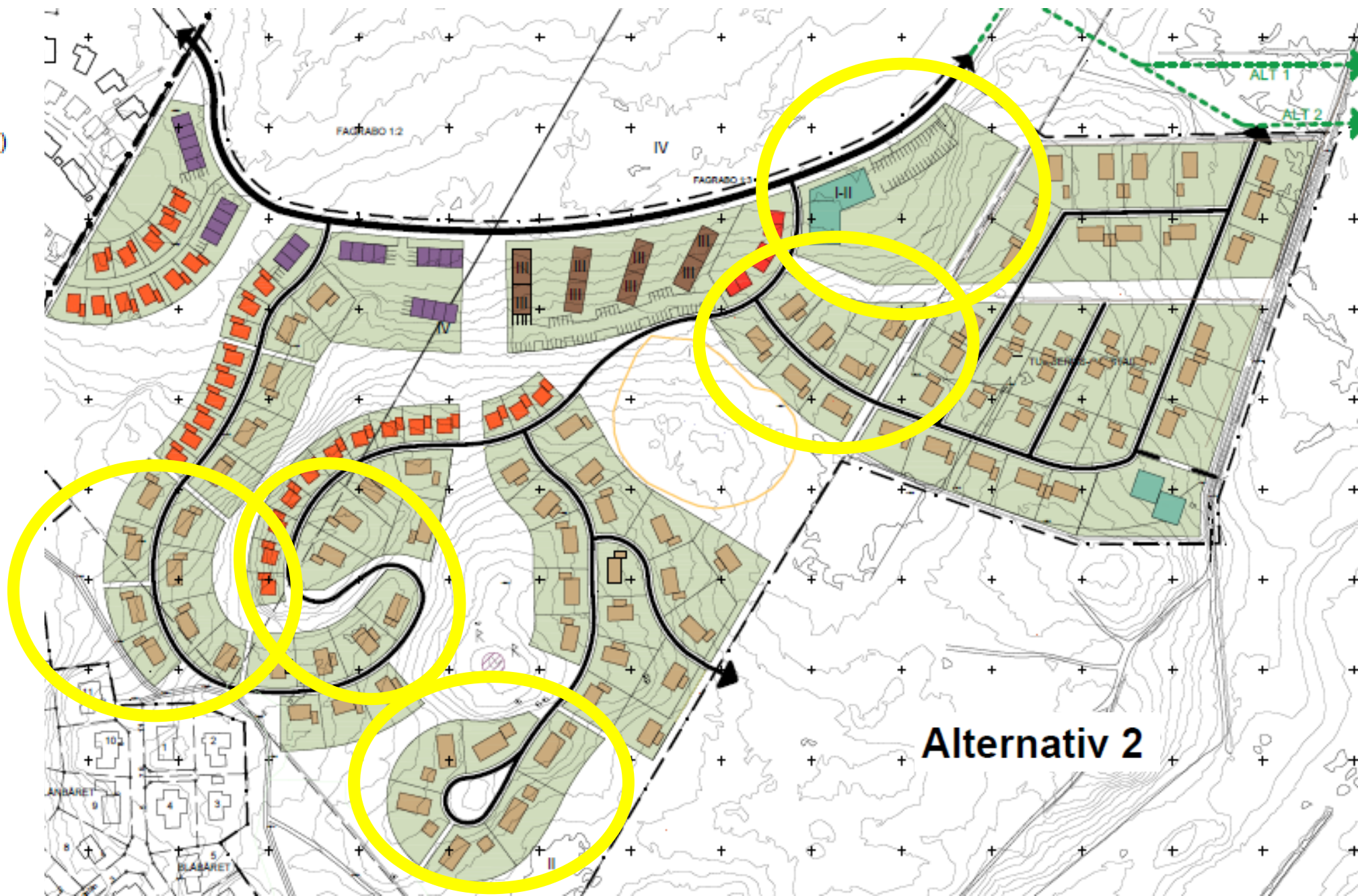


**Alternativ 1**

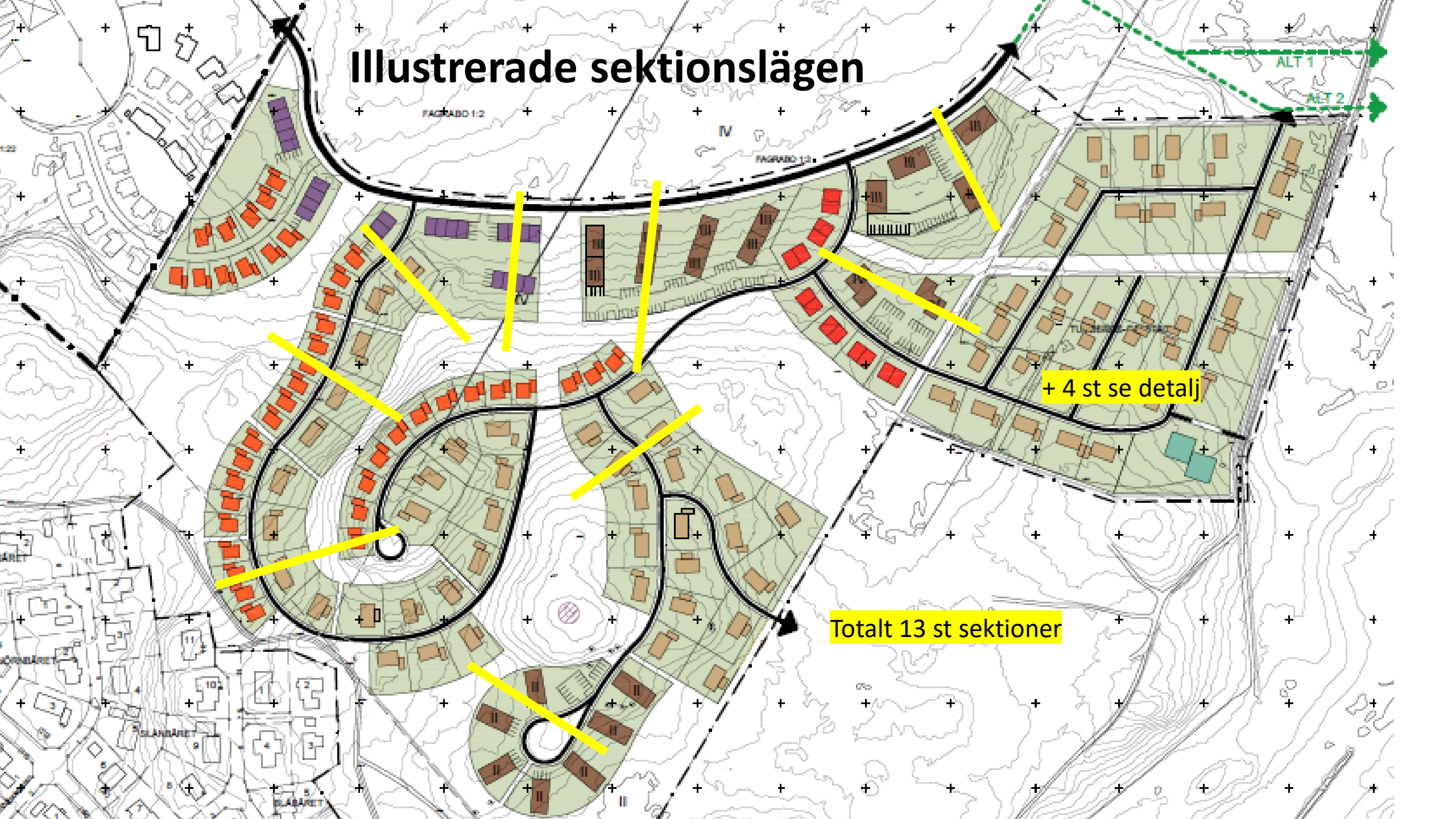
Hustyp (antal bostäder)

- Friliggande villor (75)
- Gruppbyggda småhus (42)
- Parhus (14)
- Radhus (24)
- Flerbostadshus (143)

Totalt antal bostäder: 298



# Illustrerade sektionsslägen



+ 4 st se detalj

Totalt 13 st sektioner

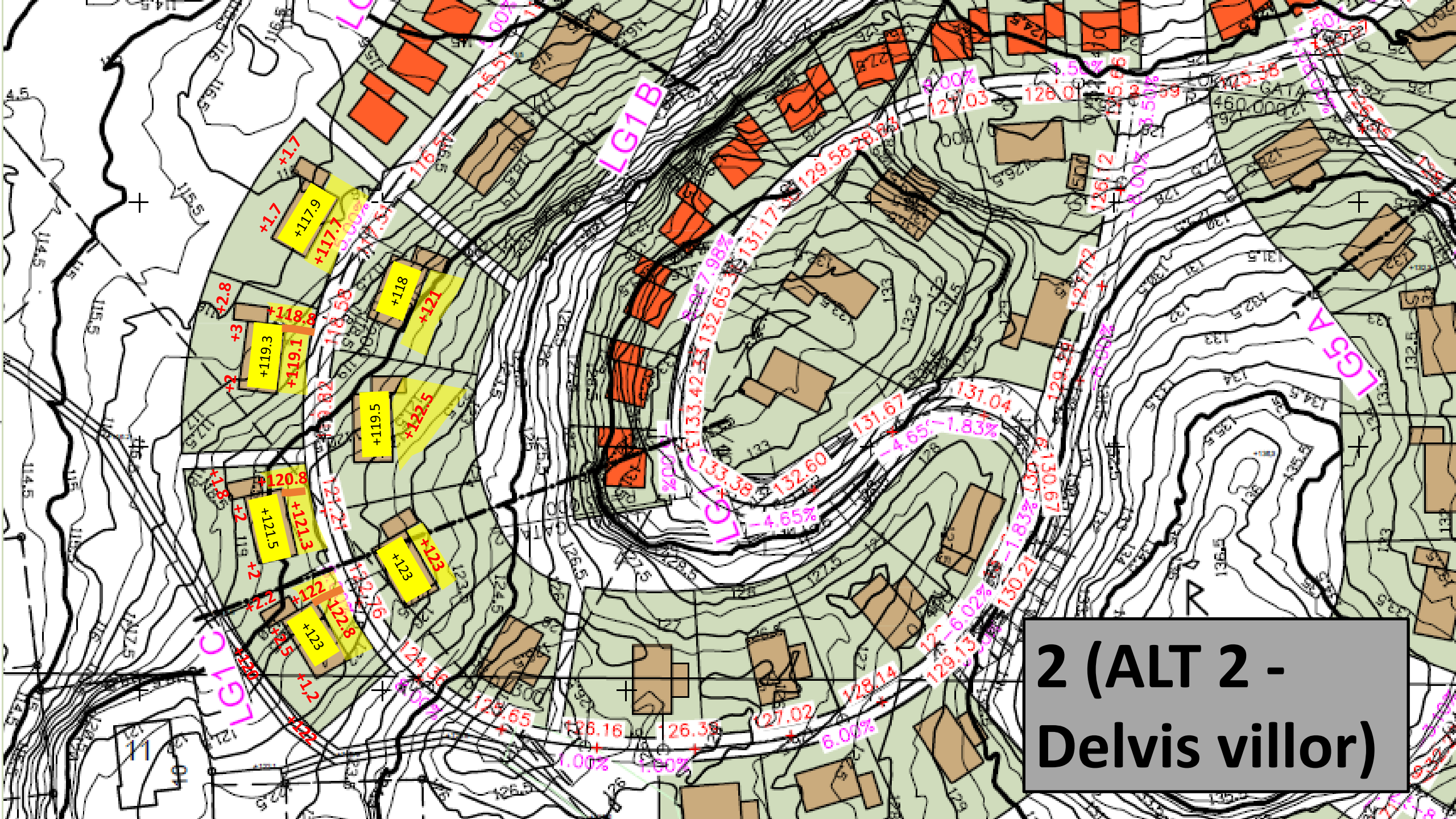


**Detalj  
Sektionslägen  
I öster**



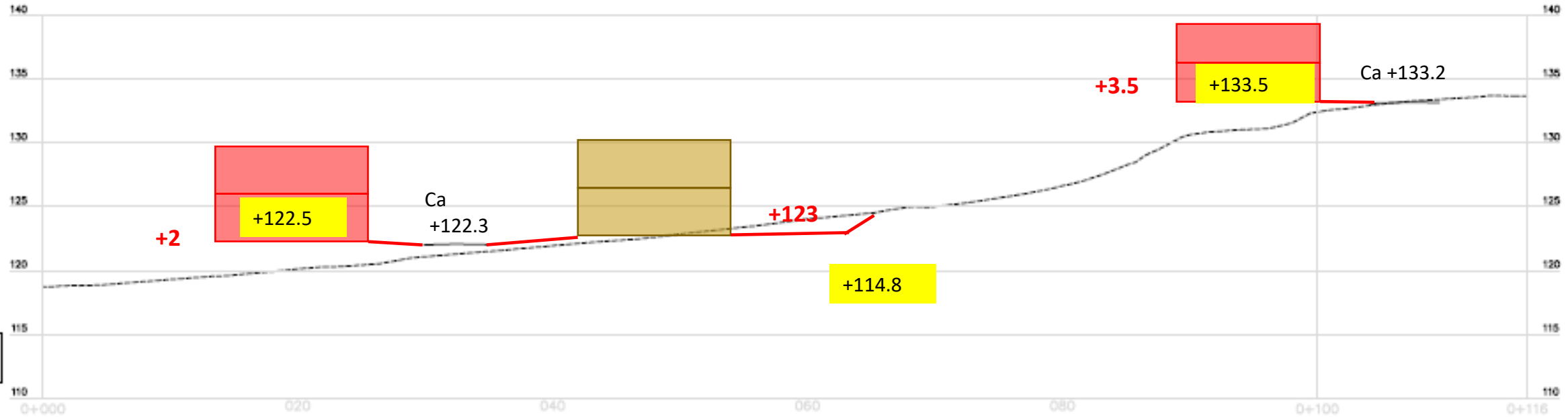
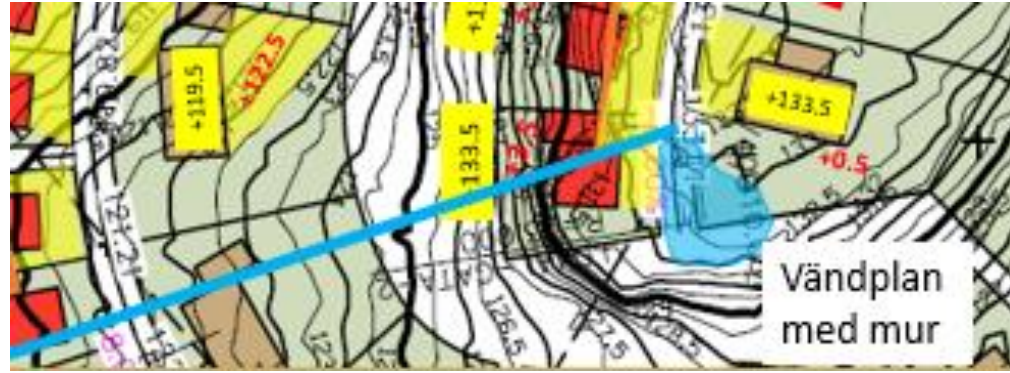






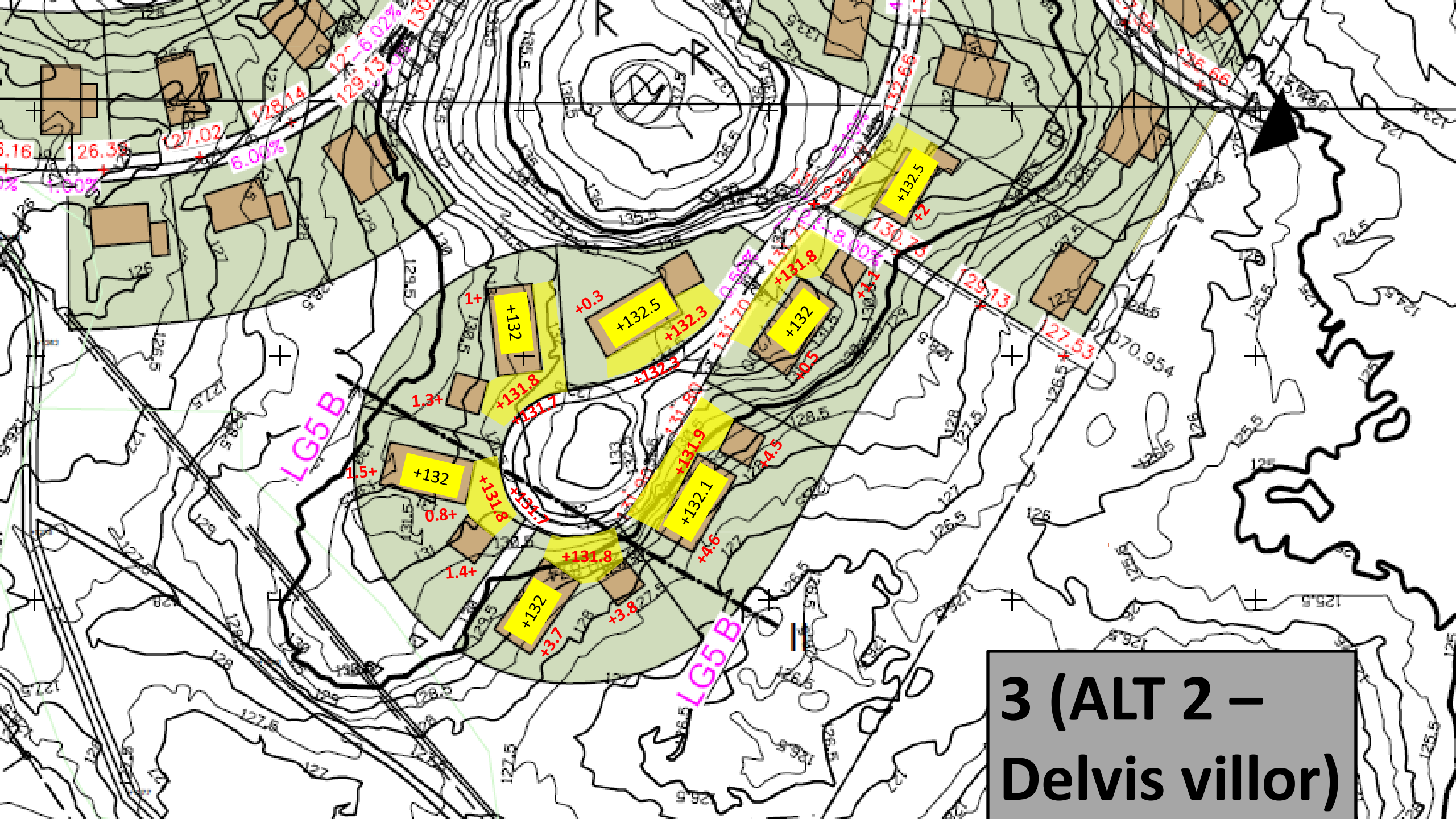
**2 (ALT 2 -  
Delvis villor)**



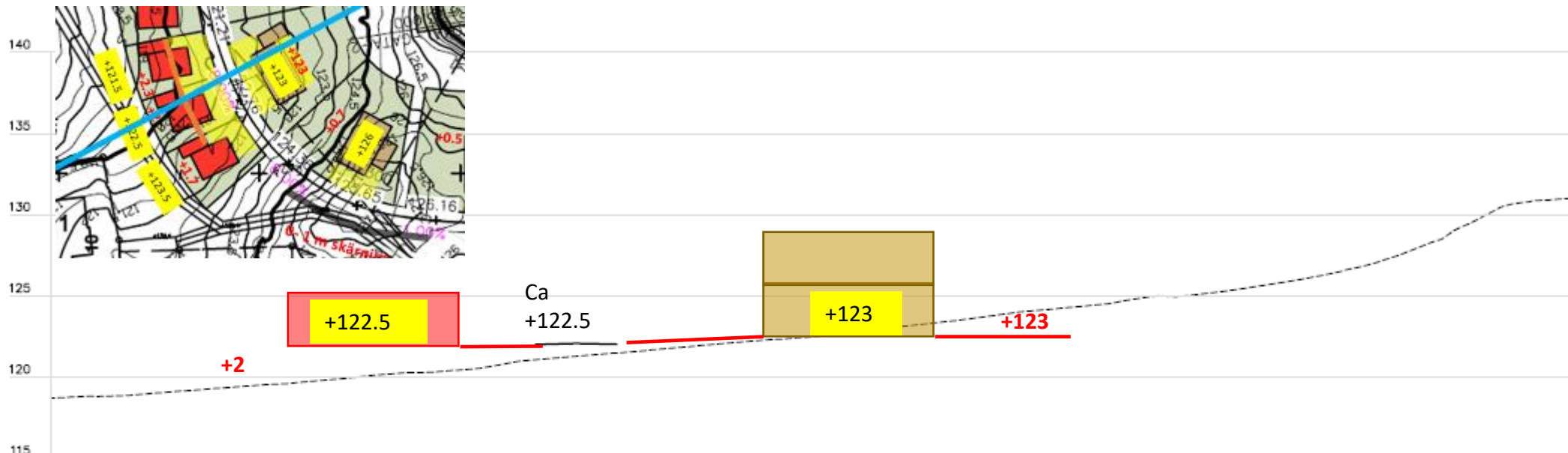


PROFIL: L01 C  
LÄNGDSKALA 1:200  
HÖJDSKALA 1:200

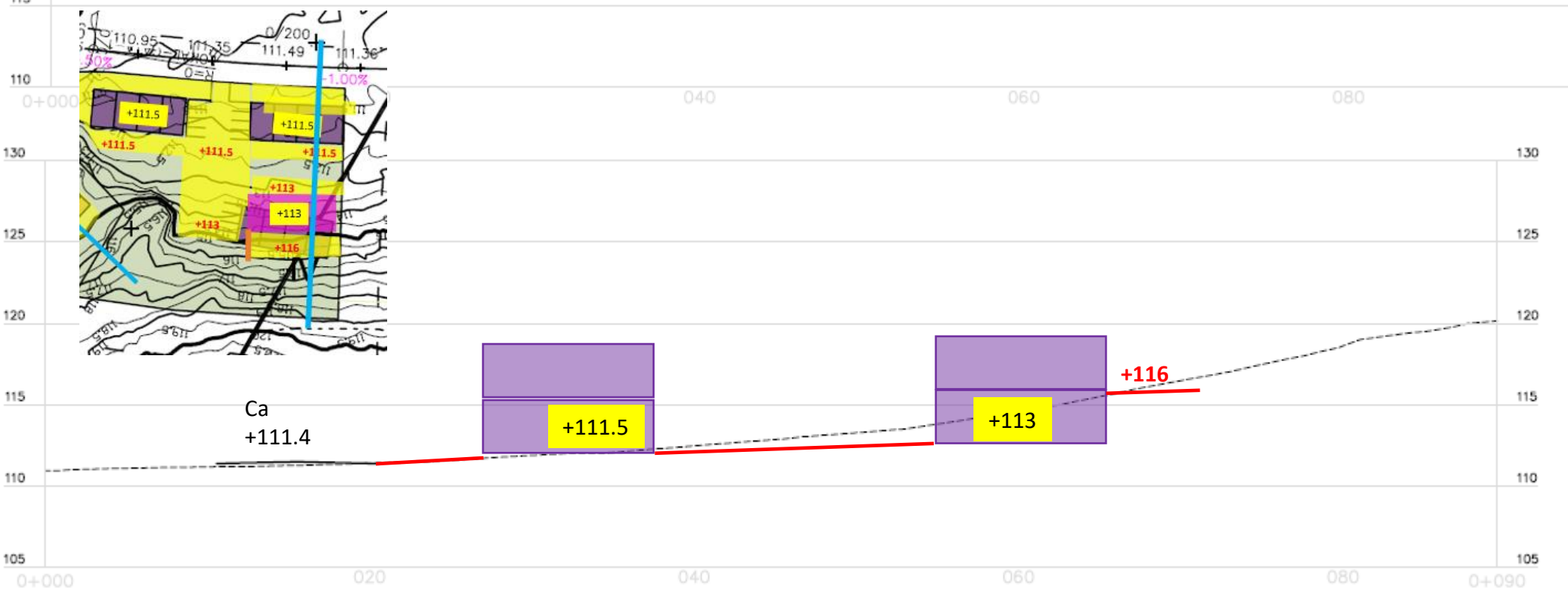




**3 (ALT 2 –  
Delvis villor)**

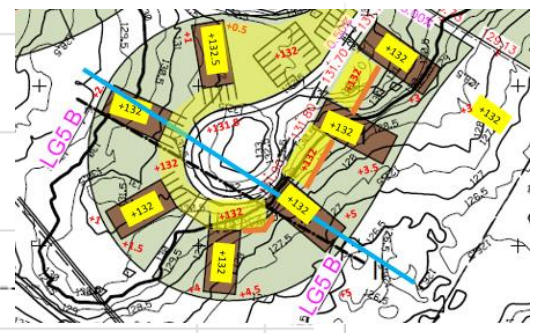
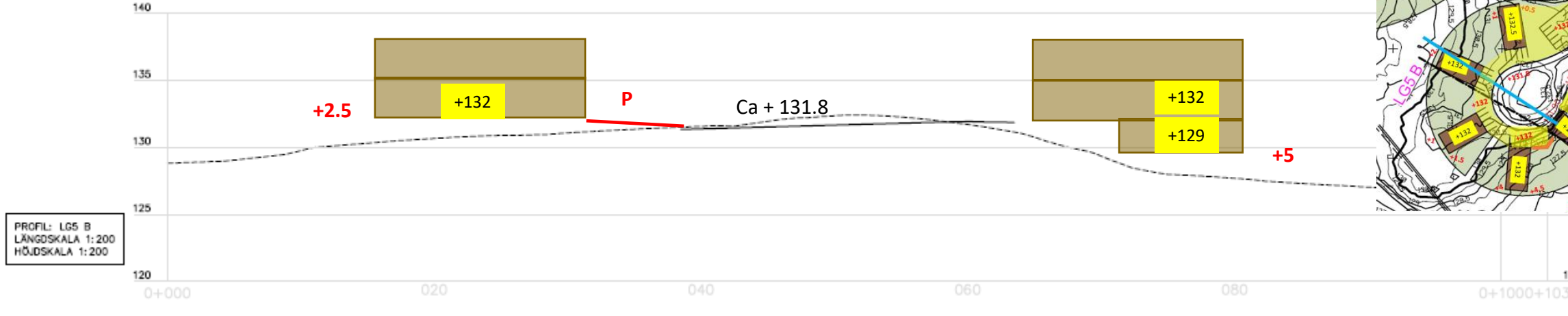

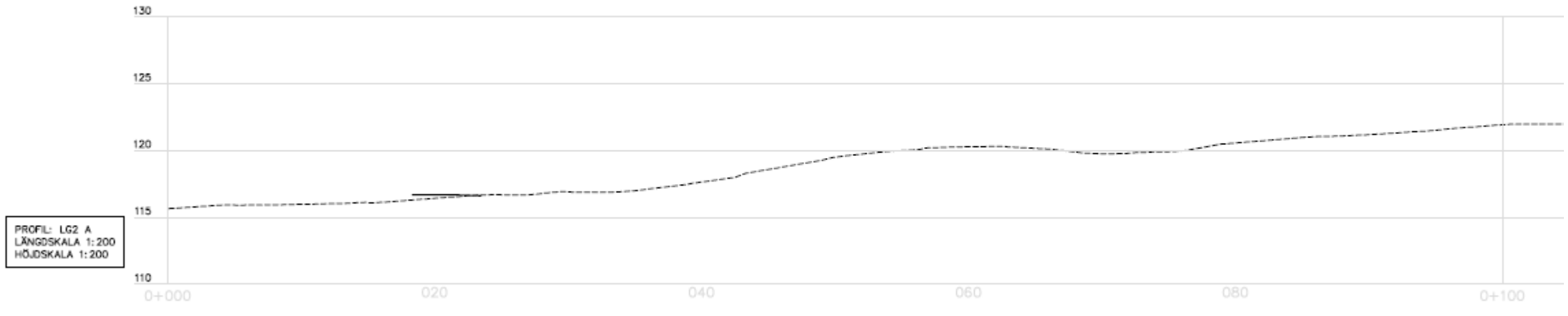


PROFIL: LG1 C  
LÄNGDSKALA 1:200  
HÖJDSKALA 1:200

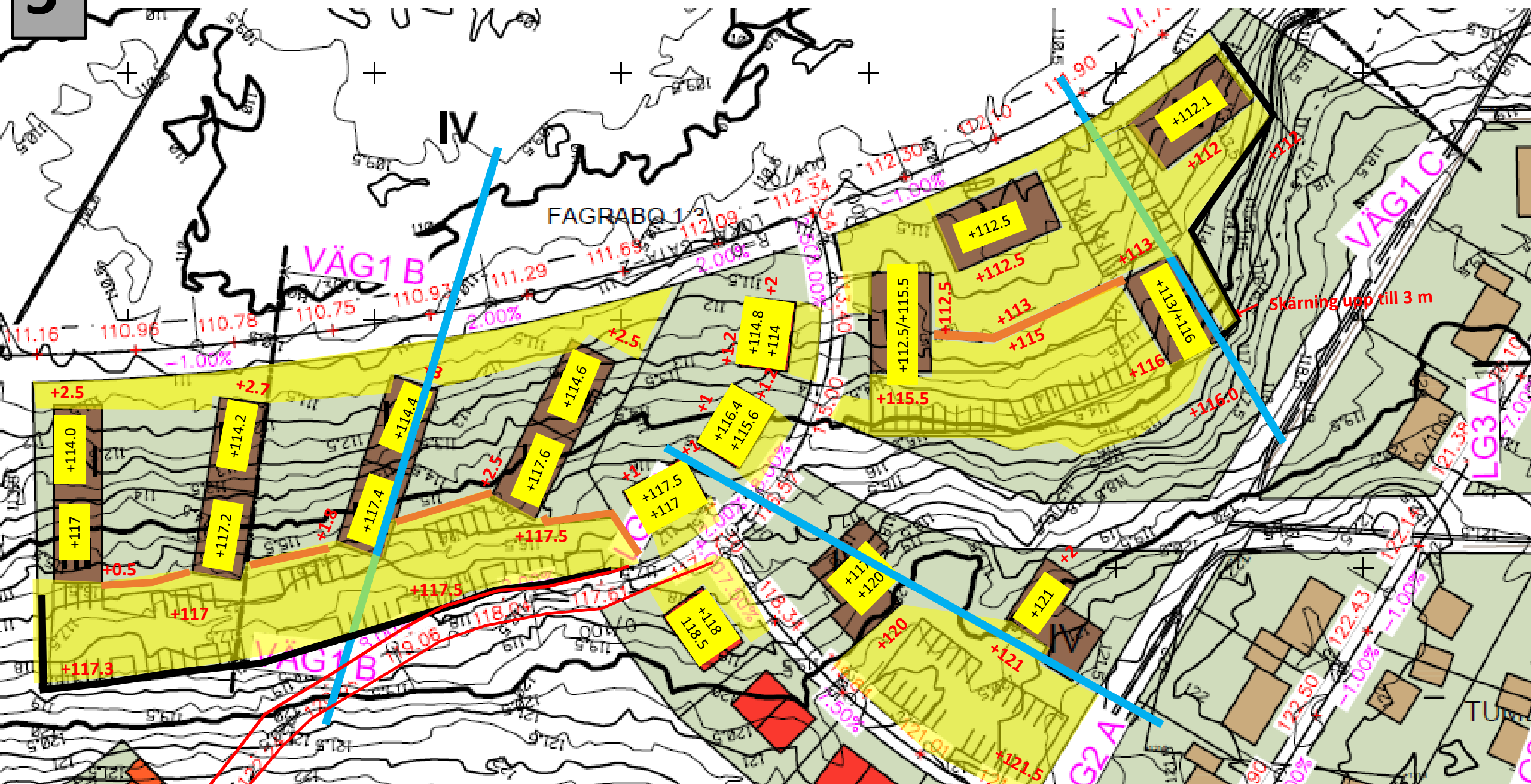


PROFIL: VÄGI A  
LÄNGDSKALA 1:200  
HÖJDSKALA 1:200

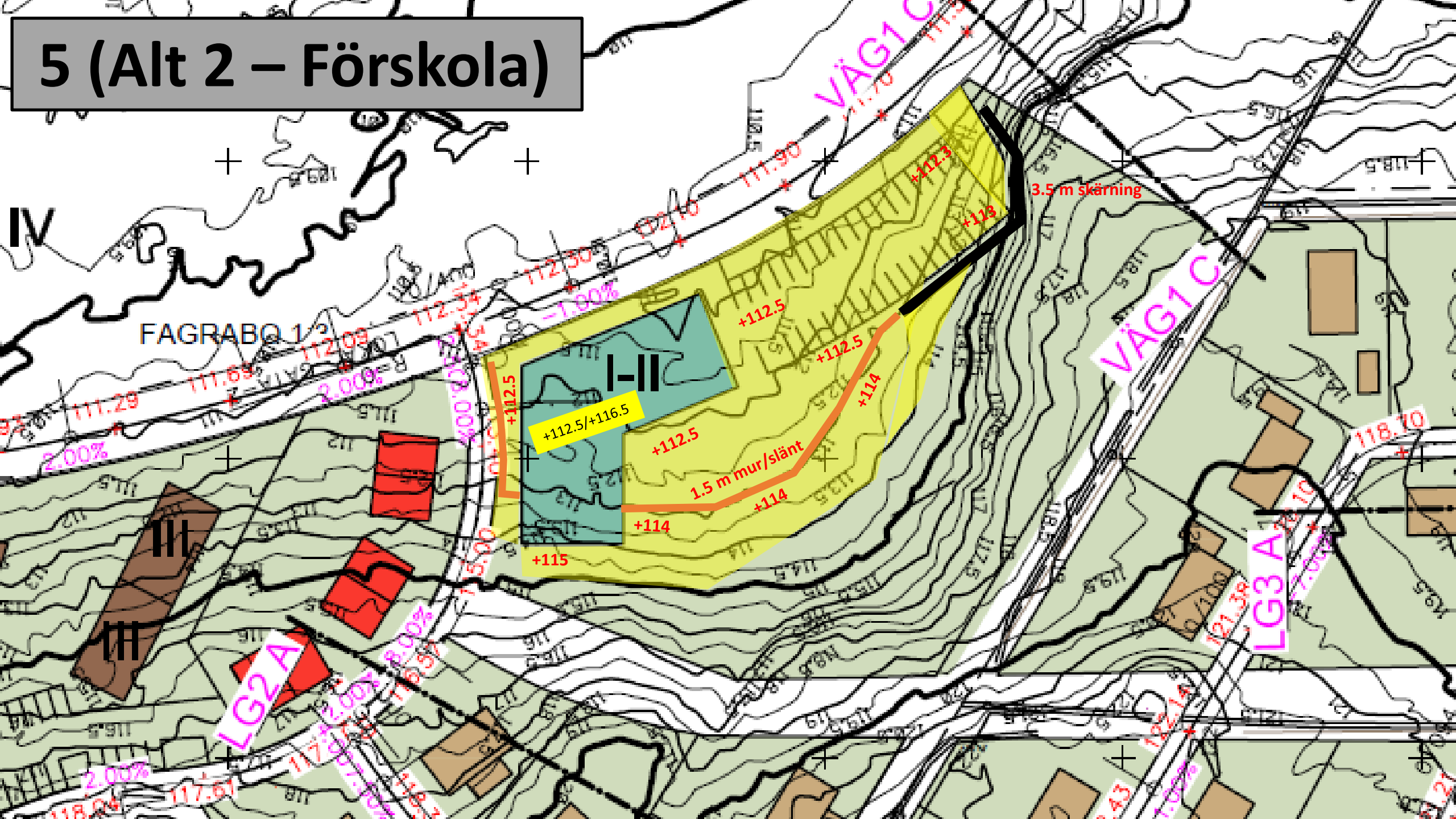


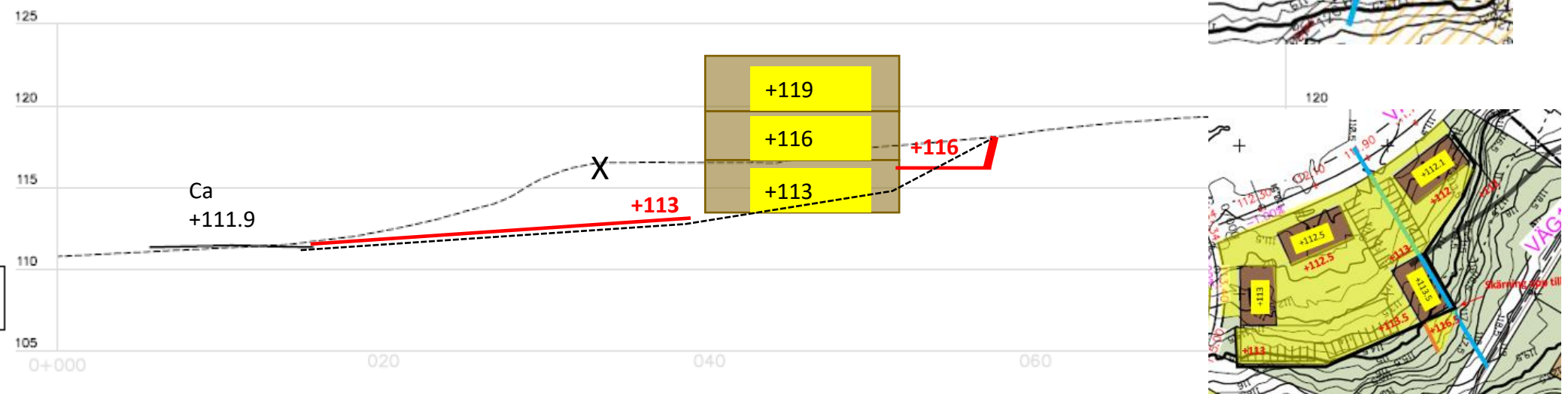
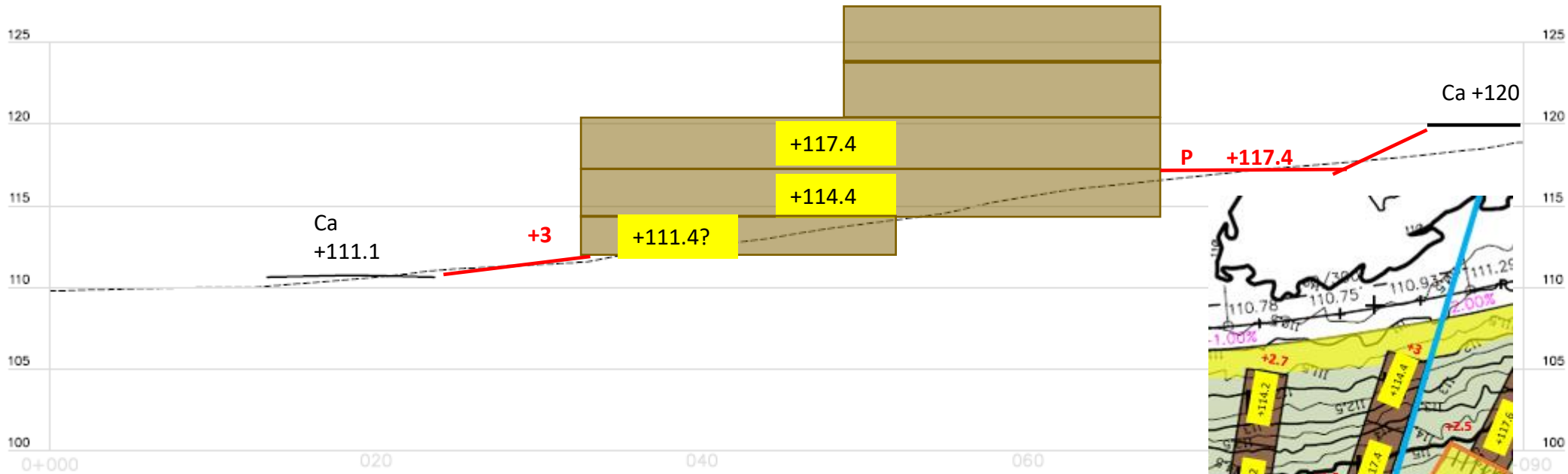






# 5 (Alt 2 – Förskola)





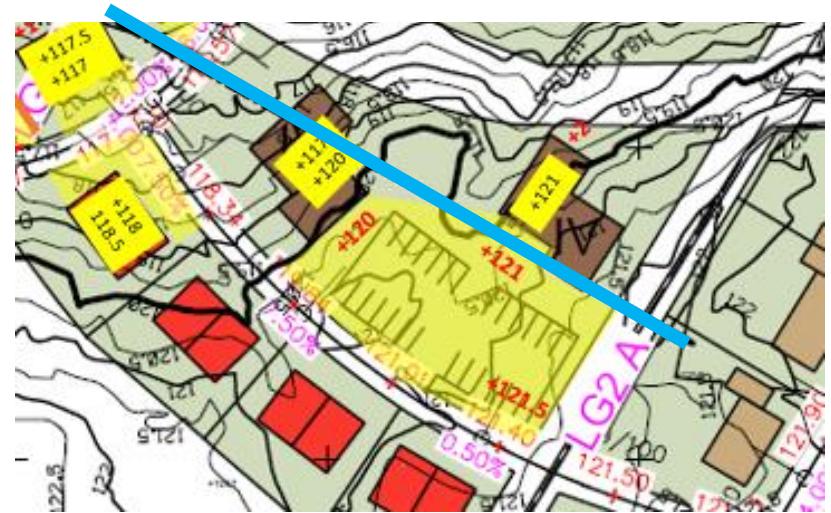



6

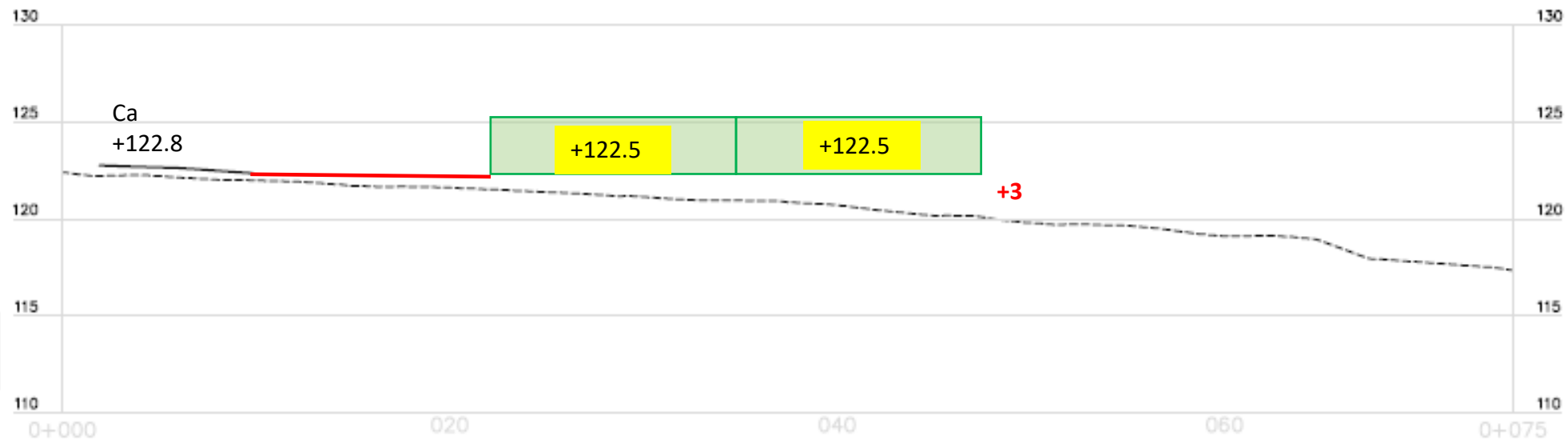


6 (ALT 2 Delvis villor)

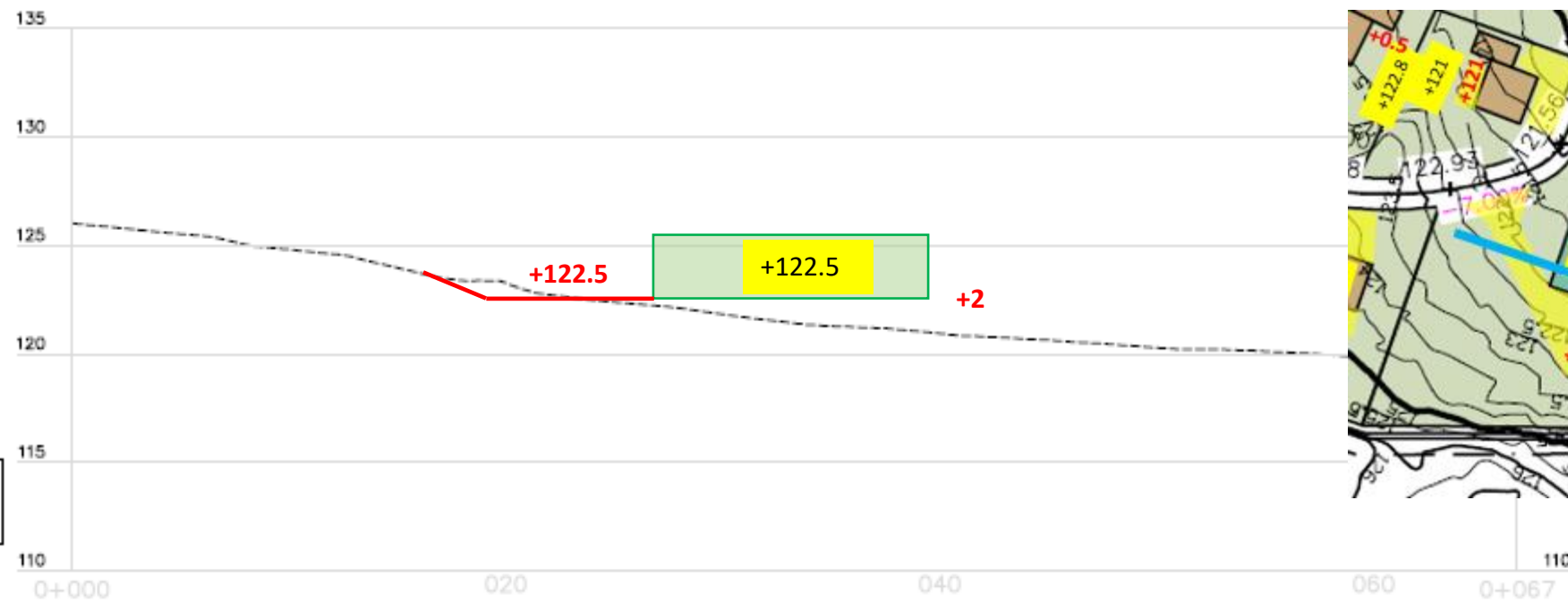
PROFIL: LG2 A  
LÄNGDSKALA 1:200  
HÖJDSKALA 1:200



PROFIL: LG3 C  
LÄNGDSKALA 1:200  
HÖJDSKALA 1:200



PROFIL: LG3 D  
LÄNGDSKALA 1:200  
HÖJDSKALA 1:200





7

III

III

+119.3  
+0

+118  
+0.5

+116.5  
+0.5

+114.5  
+0.3

+113  
+0.8

+120.5  
+0.8

+117.5  
+0.5

+117  
+0.5

+115.5  
+0.8

+113.5  
+1.2

+121  
+0.8

+114  
+1.5

+122.43  
-1.00%

+121.97  
-0.20%

+117.36  
-7.12%

+121.40  
0.50%

+121.90  
-2.50%

+122.02  
-0.20%

+118.76  
-0.30%

-1.00%

-7.00% - 2.50%

-7.50%

02/16

02/20

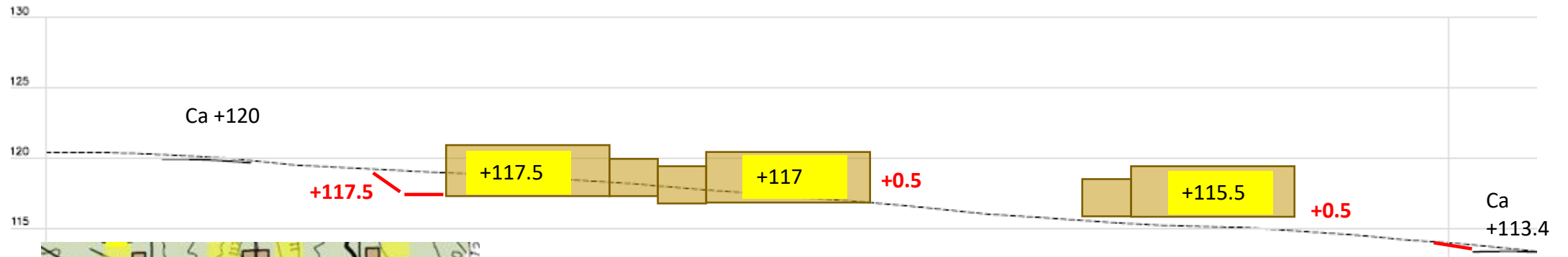
02/22

02/16

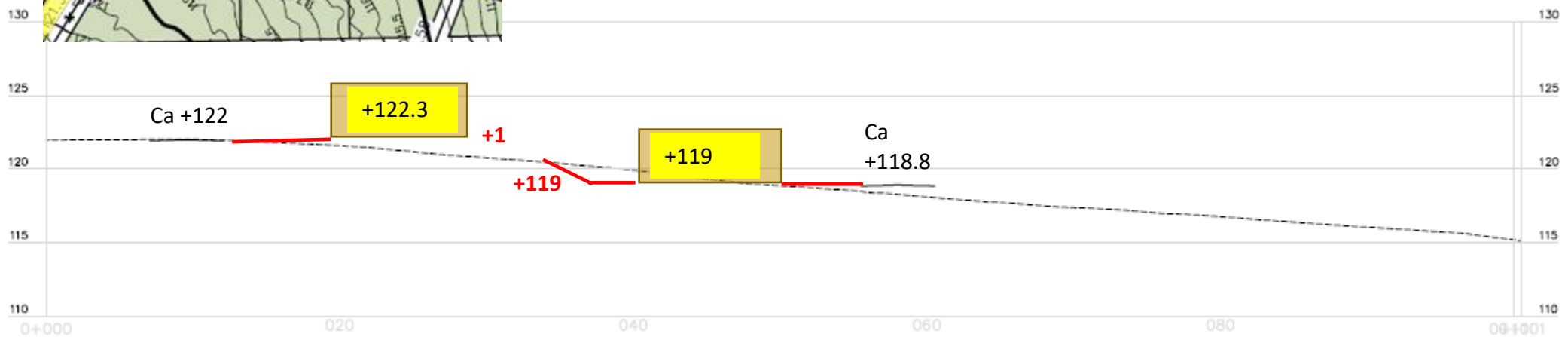
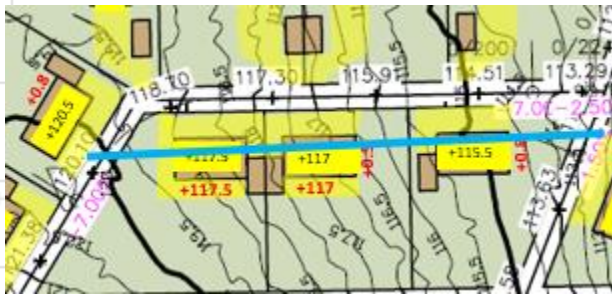
02/20

02/22





PROFIL: LG3 A  
LÄNGDSKALA 1:200  
HÖJDSKALA 1:200



PROFIL: LG3 B  
LÄNGDSKALA 1:200  
HÖJDSKALA 1:200

